

29 July 2024

ASX Release

QUARTERLY ACTIVITIES REPORT

For the Quarter ended 30 June 2024

HIGHLIGHTS

- Preparation for IP survey at Lennon's Find in September 2024 quarter.
- Negotiation of Heritage Agreement at Lennon's Find close to finalisation.
- Soil survey completed at Burton's Dam, Eastern Goldfields Projects.
- Detailed data review in progress at Mulga Rock Uranium Project in WA.
- Company's cash balance at the 30 June 2024 of \$935k plus investment of \$130k in Godolphin Resources Ltd.

Orange Minerals NL (ASX: **OMX**) ("**Orange Minerals**" or "the **Company**") is pleased to provide shareholders with the following Quarterly Report for the three-month period ended 30 June 2024.

Corporate

On 30 June 2024, Orange had a cash balance of \$935k and an investment in ASX listed Godolphin Resources Limited (ASX: GRL) (Godolphin) valued at \$130k.

During the June 2024 Quarter, Orange had corporate costs to support active exploration work over the tenements. Exploration costs for the quarter included costs related to field work at the Majestic (Eastern Goldfields) Projects WA, and costs to maintain all tenements in NSW and WA in good standing.

Orange will actively support and maintain exploration programs that target high value tenements with the potential discovery of significant orebodies in the Lachlan Fold Belt of NSW and the Eastern Goldfields and Pilbara of WA.

Operational Highlights

Lennon's Find Project (Orange earning 75%)

Summary

In August 2023, a binding term sheet was entered into with Musketeeer Mining Ltd to acquire up to a 75% share in the Lennon's Find Polymetallic Project 75km south-east of Marble Bar in the Pilbara region, WA (Figure 1). Lennon's Find includes a Mining Lease with an Inferred Mineral Resource of 1.55 Mt at 5.9% zinc, 0.2% Cu, 1.6% Pb, 0.28 g/t Au, and 84g/t Ag (Optiro 2019).

Orange can earn 51% of the Lennon's Find Project (M45/368) by spending A\$500,000 by 31 March 2026 (includes an upfront payment of A\$200,000). Orange must spend a minimum of \$200,000 on exploration at Lennon's Find (including 500 metres of drilling) by 31 January 2025. Orange may earn up to 75% of the Lennon's Find Project by spending an additional A\$500,000 (A\$1.0 million in total) by 31 March 2028.

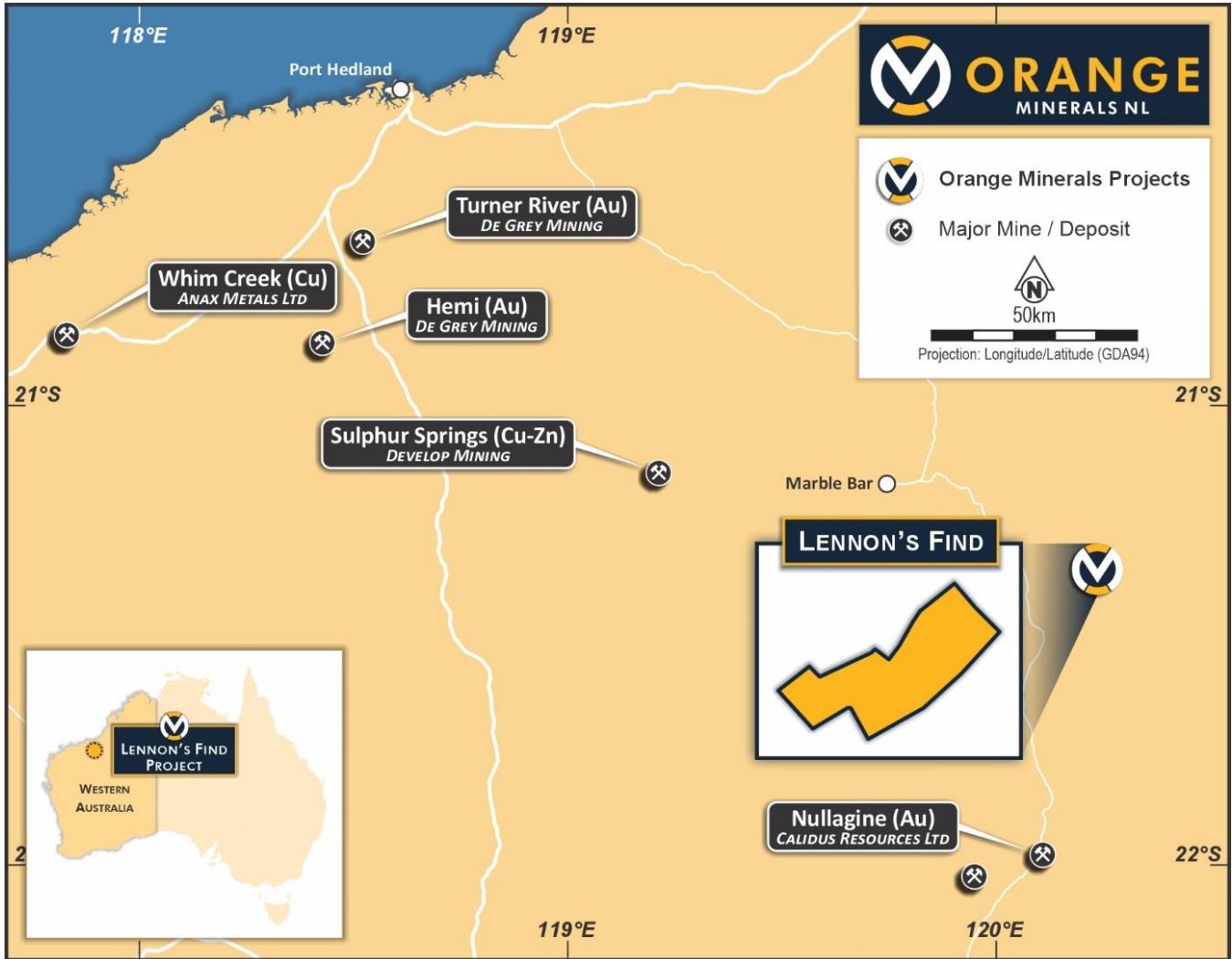


Figure 1 – Location Map of Lennon's Find Project

Significant untested exploration targets exist below and adjacent to the Resource. An offset pole-dipole induced polarization survey, orientated NW-SE across the Hammerhead resource, was completed in April 2018 by Resource Potentials Pty Ltd. The survey successfully identified a deep IP chargeability anomaly response positioned down dip and to the SE of the resource.

Work completed at Lennon's Find Project in June Quarter 2024

Work completed on Lennon's Find during the June quarter 2024 has been desktop related. A Heritage Agreement over Lennon's Find with the local Aboriginal Group is close to finalization.

In 2023, an independent geophysical consultant conducted a review of the historical Lennons Find geophysical data. To fully confirm and better define historical anomalies, the consultants recommended that a new IP survey be commissioned to extend the IP lines over the mineralised zone and to survey a second IP line to the south-west. Planning for an IP survey is currently being finalized and is forecast to be completed in the current quarter. This survey is planned to better define drill targets underneath the existing Resource prior to drilling. It is envisaged that Heritage clearance of the ground will take place during the September quarter, allowing drilling to take place following the IP survey.

Eastern Goldfields Projects, WA

The Eastern Goldfields Project is located approximately 50km east of Kalgoorlie in the area around the Majestic, Kurnalpi and Mt Monger gold mining centres. The project comprises four granted exploration licences, one granted mining lease and fifty-four granted prospecting licences (collectively the 'WA Project Area' Figure 2). The tenements have been broken down into two distinct projects, a northern Kurnalpi Project and the southern Majestic Project.

Drilling test of four key areas at the Kurnalpi/Majestic project was completed in the previous quarter on tenements E 28/2294, P 25/2268, P 26/4415 & E25/591. The drill holes targeted significant gold intercepts in historical drilling, known mineralised structures and prominent outcropping quartz veining with anomalous rock chips (Burton Dam). Six reverse circulation (RC) drill holes were completed with a total of 1,024 metres drilled. Gold was intersected in all RC drill holes (see ASX announcement 20th March 2024).

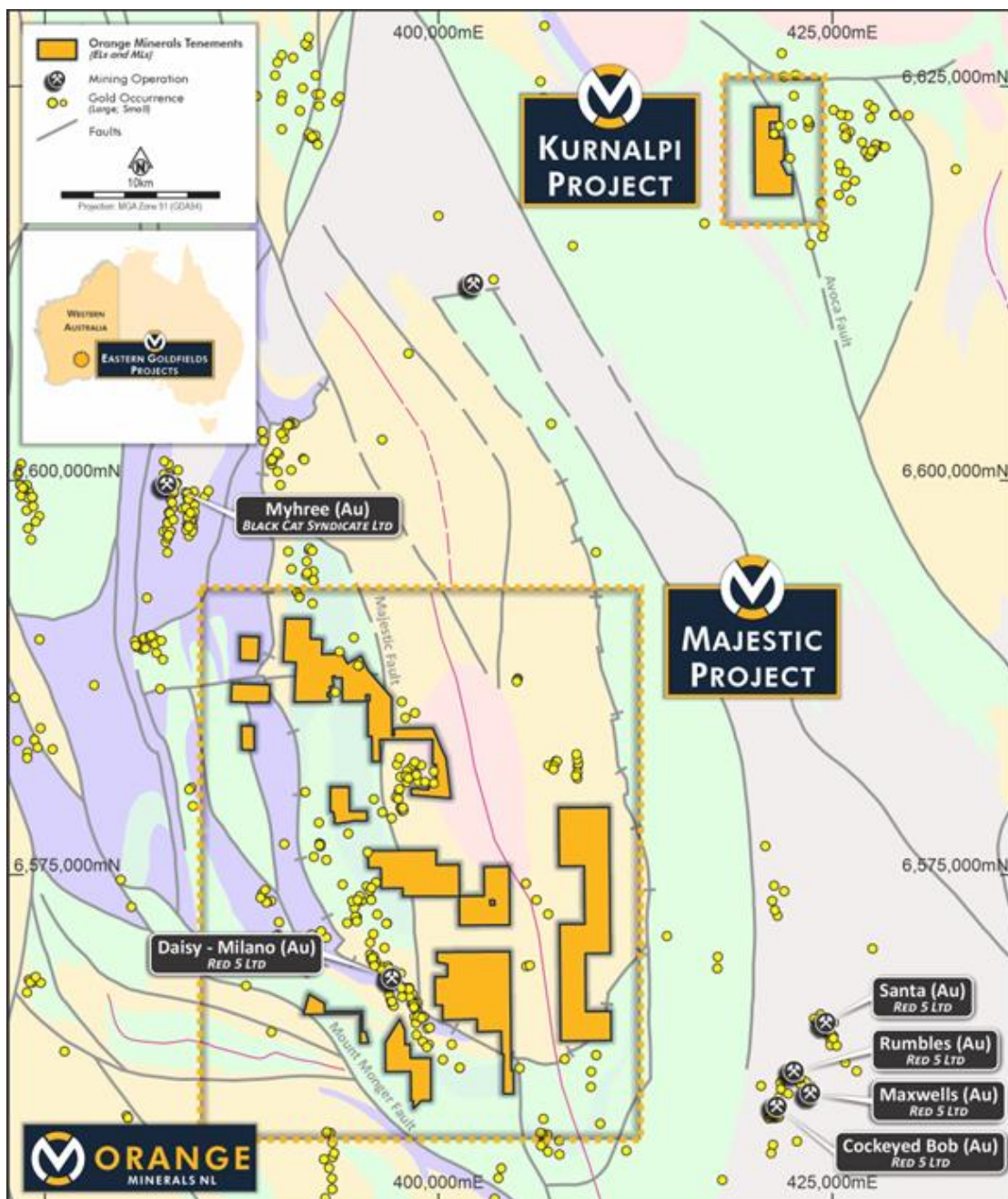


Figure 2 – Eastern Goldfields Tenements

Work completed at Majestic/Kurnalpi during June Quarter 2024

A further field visit was made to the Majestic/Kurnalpi tenements in May 2024 following the Phase 1 drill programme completed in the March quarter 2024 (Figure 3).

Following the visit, a detailed Ultra Fine soil survey programme was initiated and completed in the Burton Dam region close to the two RC drill holes completed in the Phase 1 programme. The 300-sample soil programme was initiated to better define follow up drill targets in the Burton Dam area. Assay results are currently awaited.



Figure 3 -Drill rig Eastern Goldfields

Mulga Rock, WA

Orange has applied for six exploration licenses totalling 1,234 km² surrounding Deep Yellow Limited (ASX:DYL) advanced Mulga Rock deposit in WA (see ASX announcement 29 April 2024). The Mulga Rock uranium deposit owned by Deep Yellow Ltd contains a total Resource of 115.1Mt @410ppm for 104.8Mlb U₃O₈ (see DYL ASX Announcement 26 February 2024). This positions Mulga Rock as one of the largest, undeveloped uranium projects in Australia. Deep Yellow have also identified significant project value upside at Mulga Rock through the potential recovery of critical minerals including Rare Earth Oxides. Deep Yellow are currently undertaking a revised DFS, expected to be completed in Q2 2024.

Orange has applied for six tenement applications (E 39/2479, E 39/2480, E 39/2481, E 39/2482, E 28/3449 and E 28/3450) surrounding the Mulga Rock Deposit, in relatively underexplored areas considered to have significant potential to host similar paleo-deposits (Figure 4) prospective for Uranium and rare earth metals.

Mulga Rock is a series of paleo-channel uranium deposits located within a regionally extensive paleo-drainage system. Mineralogy is diverse with a number of critical minerals being present in addition to uranium. The main uranium accumulation within each deposit occurs as a sub-horizontal body found mainly in carbonaceous sediments of lignite and clays. It is hypothesised that uranium and base metals were transported laterally from source materials by acid rich meteoric flow, with metals deposited in favourable host rocks close to the water table. At Mulga Rocks mineralisation typically commences at shallow depths of 30-60m. The main exploration techniques used to locate the deposits in the Mulga rock area are geochemistry, geophysics (downhole, surface and airborne) and drilling (mainly AC/RC).

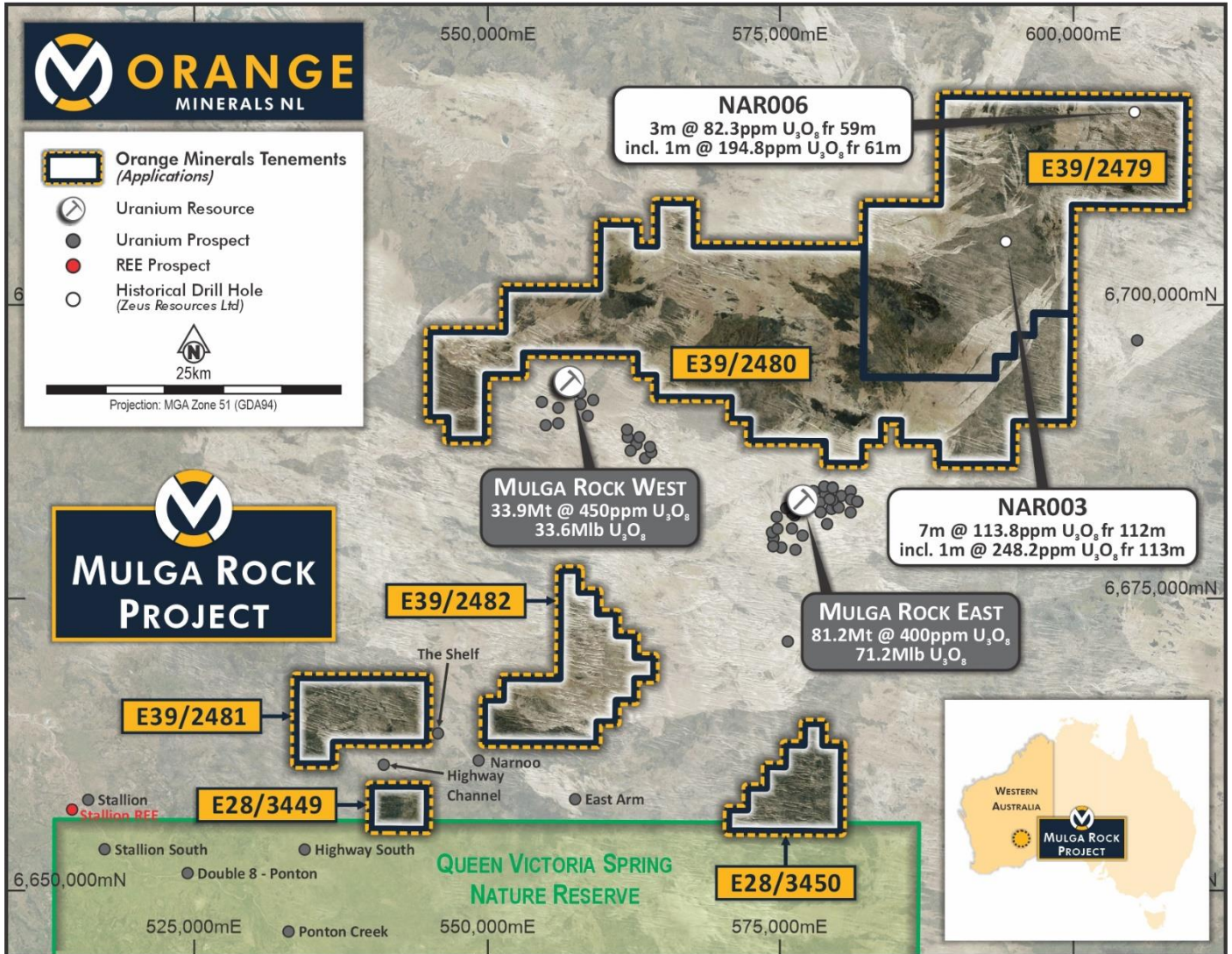


Figure 4 - Tenement Applications around Mulga Rock

There is limited historical exploration and drilling within tenement application areas.

Previous exploration in the area of Mulga Rock has identified a number of paleochannels and tributaries believed to be responsible for carrying the uranium and metals rich fluids. Orange made the applications around Mulga Rock as it believes that extensive paleochannels may exist within these tenement applications. Much of these areas are underexplored, however in desktop work undertaken to date there are a number of significant historical drill intersections containing uranium which require following up.

Work completed at Mulga Rock during June Quarter 2024

During the June 2024 quarter, significant desktop work was completed on the Mulga Rock tenement application areas. Historical exploration reports including mapping, soil geochemical work, geophysics and drilling data for the area is being methodically compiled and reviewed. This is so that by the time the tenements are granted, Orange will have a comprehensive understanding of the local geology and an advanced knowledge of the area to enable target generation i.e. the company can hit the ground running.

Calarie Project (Orange 51%, earning 70%)

Calarie is a mining lease (ML739) and two exploration licences (EL8555, EL8580) that form a 70% earn-in joint venture with Godolphin Resources Limited. The project area is located immediately north of Forbes in Central NSW (Figure 5). A maiden Resource was announced at Calarie in the March Quarter 2023.

Calarie Deposit - Mineral Resource Estimate (Au 0.3 ppm cut-off)			
Classification	Tonnes (Mt)	Au (ppm)	Au (Ozs)
Inferred	0.87	1.83	50,796

During the quarter, land holder negotiations commenced on EL8580 to the north of the Calarie Mining Lease (ML) area, with a view to initiating exploration along the structural corridor north of the ML.

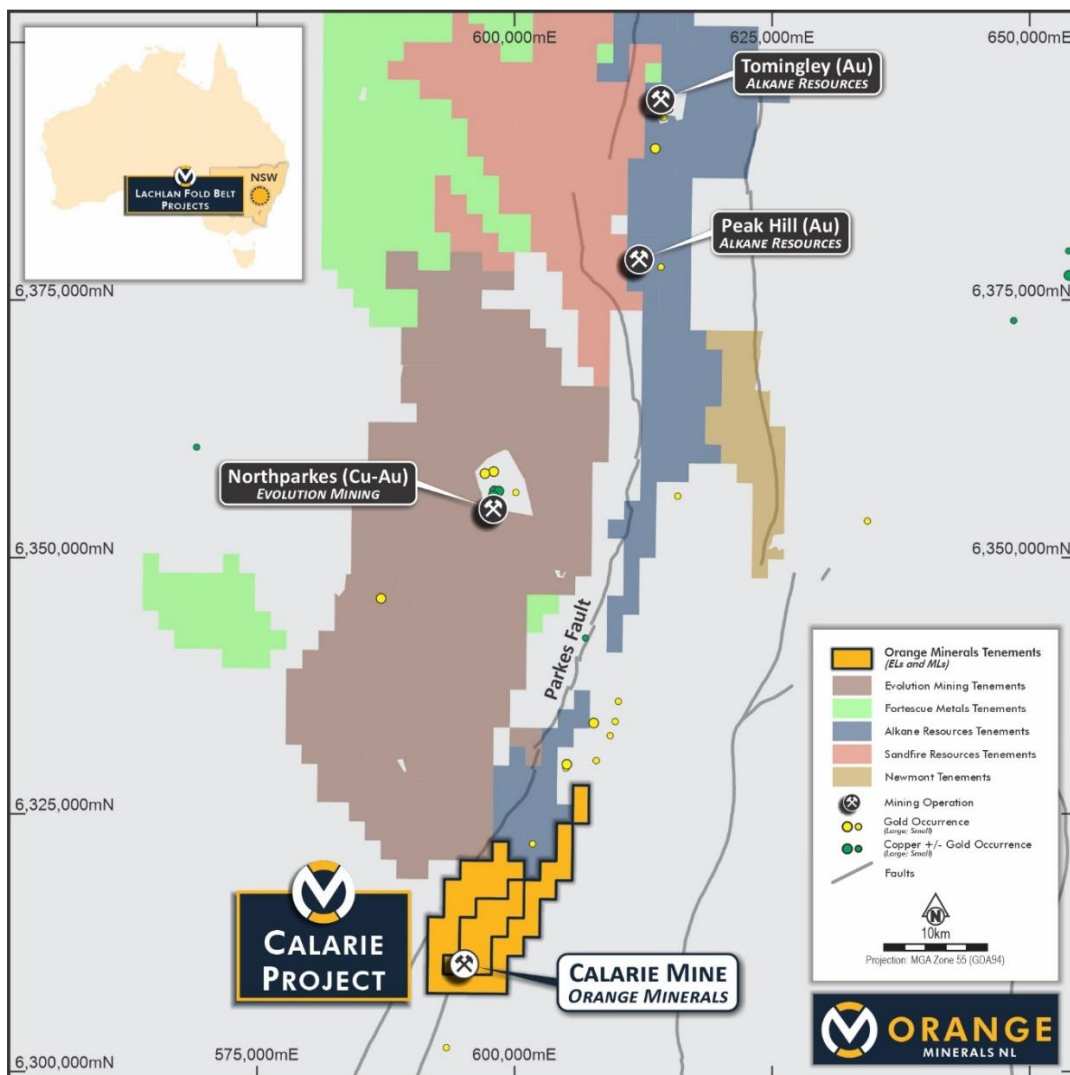


Figure 5 – Map of Calarie – Project Region

Wisemans Creek Project (Orange 100%)

The Wisemans Creek project is located in the south-east of the Company's NSW Project area. The project is comprised of four granted exploration licences including (EL8554) see Figure 7.

The project area is the largest zone of gold anomalism in EL8554 and contains several historical workings. Numerous historical exploration activities have taken place across six main gold bearing areas with associated base metal mineralisation, being Northwest Ridge, Trig Zone, Central West, Central North, Black Bullock and Mount Gossan.

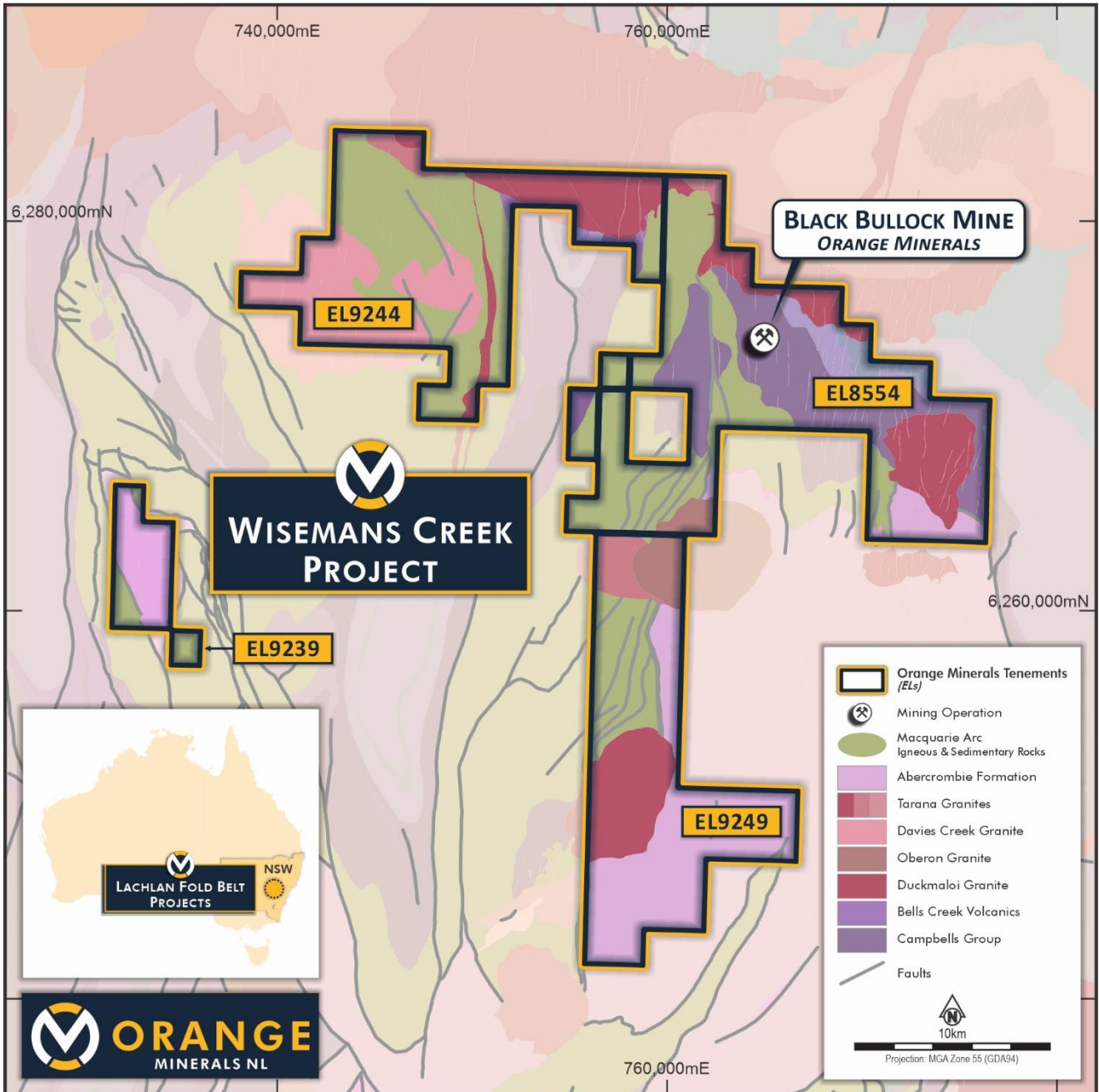


Figure 6 – Map of Wisemans Creek Project

In May 2022, Orange completed an initial diamond drill programme at Wisemans Creek (EL8554) drilling four diamond holes for a total 618 metres. Assay results from this drill programme were received in August 2022 which included a significant gold intersection in OWCD004 (24.6m @ 1.30 g/t Au) associated with an extensive quartz breccia zone containing quartz veining and strong sericite/ carbonate alteration (see ASX announcement 28 August 2022).

A phase 2 diamond drill programme at Wisemans Creek Project (Wisemans) in NSW was completed in early May 2023, with four holes drilled for 607.5m. The phase 2 drilling tested two target areas, namely, The Northwest Ridge and Central West areas. In the September quarter 2023, Orange received assay results from the four Phase 2 diamond drill holes which included a number of significant gold assay results.

Work completed at Wisemans Creek during June Quarter 2024

During the June 2024, quarter detailed desktop and field work was undertaken on EL9244, EL9239 & EL9249 for target generation within these tenements. Reconnaissance field work included general ground observation and geological mapping where 47 rock chip samples were collected.

Summary of Exploration Expenditure (ASX Listing Rule 5.3.1)

Pursuant to ASX Listing Rule 5.3.1 the Company advised the cash outflows on its mining exploration activities reported in 1.2(a) of its Appendix 5B for the March 2024 quarter are as follows:

Exploration activities on NSW licences:	\$42,655
Exploration activities on WA licences:	\$198,014

Mining Production and Development (ASX Listing Rule 5.3.2)

There were no substantive mining production and development activities during the quarter.

Payment to Related Parties (ASX Listing Rule 5.3.5)

The Company advises that payments to related parties included in section 6.1 of the Appendix 5B report relate to Director Fees and Executive Management fees.

The mining tenement interests acquired or relinquished during the quarter and their location
E59/2763 and E25/579 were surrendered.

This ASX announcement has been authorised for release by the Board of Orange Minerals NL.

- ENDS -

For further information, please contact: David Greenwood

A: Level 2, 7 Havelock Street, West Perth, WA 6005
W: www.orangeminerals.com.au
E: contact@orangeminerals.com.au
T: +61 (08) 6102 2039

About Orange Minerals NL

Orange Resources NL is an exploration company listed on the ASX (ASX: OMX) with Australian-based projects in the Lachlan Fold Belt (LFB) of NSW and Eastern Gold Fields of WA, both world-class mineral provinces. The LFB of NSW hosts major mines including Cadia/Ridgeway, North Parkes and Lake Cowal and the tenements in the Eastern Goldfields of WA are close to the Daisy Milano gold mine and Black Cat Resources Majestic Project. The Orange Minerals exploration team plan to rapidly explore its tenement packages with aggressive exploration programmes at its key properties. The company is currently focussing on the Calarie & Wisemans Creek Projects in NSW and the Majestic/Kurnalpi and Lennon's Find tenements in WA.

Competent Persons Statement

The information in this report that relates to Exploration Targets, Exploration Results, Mineral Resources or Ore Reserves is based on information compiled by Phil Shields, a Competent Person who is a Member of the Australian Institute of Geoscientists. Mr Shields is an employee of Orange Minerals NL and has sufficient experience that is relevant to the style of mineralisation and type of deposit under consideration and to the activity being undertaken to qualify as a Competent Person as defined in the 2012 edition of the Australasian Code for Reporting of Exploration Results, Mineral Resources and Ore Reserves. Mr Shields consents to the inclusion in the report of the matters based on his information in the form and context in which it appears.

Forward Looking Statement

This release includes forward – looking statements which involve a number of risks and uncertainties. These forward-looking statements are expressed in good faith and believed to have a reasonable basis. These statements reflect current expectations, intentions or strategies regarding the future and are based on current assumptions. Should one or more of the uncertainties materialize, or should underlying assumptions prove incorrect, actual results may vary from the expectations, intentions and strategies described in this announcement. No obligation is assumed to update forward looking statements if these beliefs or opinions should change.

ORANGE MINERALS TENEMENTS NSW						
Region	Project	Tenement	Area (Approx)	Grant Date	Expiry Date	Current Interest
Lachlan Fold Belt	Wisemans Creek	EL9244	147.19	6/08/2021	6/08/2024	100%
Lachlan Fold Belt	Wisemans Creek	EL9249	129.87	6/08/2021	6/08/2024	100%
Lachlan Fold Belt	Wisemans Creek	EL9239	31.75	3/08/2021	3/08/2024	100%
Lachlan Fold Belt	Wisemans Creek	EL8554	64Units	4/05/2017	4/05/2026	100%
Lachlan Fold Belt	Calarie	ML739	0.53	23/05/1979	22/05/2031	51% earning to 70%
Lachlan Fold Belt	Calarie	EL8580	12Units	26/05/2017	26/05/2029	51% earning to 70%
Lachlan Fold Belt	Calarie	EL8555	35Units	5/05/2017	5/05/2025	51% earning to 70%
Lachlan Fold Belt	Copper Hill	EL8632	150.07	26/07/2017	26/07/2026	100%
Lachlan Fold Belt	Copper Hill	EL8323	173.16	6/02/2023	6/02/2026	100%
Lachlan Fold Belt	Copper Hill	EL9214	207.79	7/10/2022	7/10/2026	100%
Lachlan Fold Belt	Copper Hill	EL9560	11.40	26/04/2023	26/04/2026	100%
Lachlan Fold Belt	Boda	EL9109	135.64	8/06/2022	18/03/2025	100%
Lachlan Fold Belt	Misc	EL9290	119.10	6/02/2022	6/02/2026	100%
Lachlan Fold Belt	Misc	EL9032	112.55	24/01/2021	24/01/2025	100%
Lachlan Fold Belt	Misc	EL9418	28.50	31/05/2022	31/05/2025	100%

ORANGE MINERALS TENEMENTS WA

Region	Project	Tenement	Area (Approx)	Grant Date	Expiry Date	Current Interest
Eastern Goldfields	Majestic	E25/0484	15B	9/04/2013	8/04/2025	100%
Eastern Goldfields	Majestic	E25/0591	25B	17/07/2020	16/07/2025	100%
Eastern Goldfields	Majestic	E25/0636	125B			Pending granting
Eastern Goldfields	Majestic	E26/0218	15B	11/08/2020	10/08/2025	100%
Eastern Goldfields	Kurnalpi	E28/2294	55B	1/11/2013	31/10/2025	100%
Eastern Goldfields	Majestic	M25/0367	200Ha	22/10/2019	21/10/2040	100%
Eastern Goldfields	Majestic	M25/0378	186Ha			Pending granting
Eastern Goldfields	Majestic	M25/0382	82Ha			Pending granting
Eastern Goldfields	Majestic	M25/0383	266Ha			Pending granting
Eastern Goldfields	Majestic	M25/0384	320Ha			Pending granting
Eastern Goldfields	Majestic	P25/2268	186Ha	3/07/2015	2/07/2023	100%
Eastern Goldfields	Majestic	P25/2337	81Ha	6/05/2016	5/05/2024	100%
Eastern Goldfields	Majestic	P25/2339	169Ha	31/05/2016	30/05/2024	100%
Eastern Goldfields	Majestic	P25/2341	129Ha	7/09/2016	6/09/2024	100%
Eastern Goldfields	Majestic	P25/2342	122Ha	7/09/2016	6/09/2024	100%
Eastern Goldfields	Majestic	P25/2343	122Ha	6/06/2018	5/06/2026	100%
Eastern Goldfields	Majestic	P25/2361	197Ha	14/11/2017	13/11/2025	100%
Eastern Goldfields	Majestic	P25/2362	199Ha	28/07/2016	27/07/2024	100%
Eastern Goldfields	Majestic	P25/2363	200Ha	13/07/2016	12/07/2024	100%
Eastern Goldfields	Majestic	P25/2410	147Ha	3/04/2017	2/04/2025	100%
Eastern Goldfields	Majestic	P25/2569	165Ha	8/09/2022	7/09/2026	100%
Eastern Goldfields	Majestic	P25/2570	194Ha	8/09/2022	7/09/2026	100%
Eastern Goldfields	Majestic	P25/2571	175Ha	29/01/2019	28/01/2027	100%
Eastern Goldfields	Majestic	P25/2572	175Ha	29/01/2019	28/01/2027	100%
Eastern Goldfields	Majestic	P25/2573	191Ha	29/01/2019	28/01/2027	100%
Eastern Goldfields	Majestic	P25/2574	188Ha	29/01/2019	28/01/2027	100%
Eastern Goldfields	Majestic	P25/2582	200Ha	9/07/2019	8/07/2027	100%
Eastern Goldfields	Majestic	P25/2597	26Ha	15/03/2019	14/03/2027	100%
Eastern Goldfields	Majestic	P25/2660	100Ha	8/08/2022	7/08/2026	100%
Eastern Goldfields	Majestic	P25/2661	121Ha	8/08/2022	7/08/2026	100%
Eastern Goldfields	Majestic	P25/2662	182Ha	8/08/2022	7/09/2026	100%
Eastern Goldfields	Majestic	P25/2663	190Ha	8/08/2022	7/08/2026	100%
Eastern Goldfields	Majestic	P25/2664	175Ha	8/08/2022	7/08/2026	100%
Eastern Goldfields	Majestic	P25/2665	196Ha	8/08/2022	7/08/2026	100%
Eastern Goldfields	Majestic	P25/2666	188Ha	8/08/2022	7/08/2026	100%
Eastern Goldfields	Majestic	P25/2667	187Ha	8/08/2022	7/08/2026	100%
Eastern Goldfields	Majestic	P25/2671	105Ha	8/08/2022	7/08/2026	100%
Eastern Goldfields	Majestic	P25/2677	105Ha	24/03/2021	23/03/2025	100%
Eastern Goldfields	Majestic	P25/2678	182Ha	8/08/2022	7/08/2026	100%
Eastern Goldfields	Majestic	P25/2679	177Ha	8/08/2022	7/08/2026	100%
Eastern Goldfields	Majestic	P25/2680	177Ha	22/03/2021	21/03/2025	200%
Eastern Goldfields	Majestic	P25/2688	109Ha	13/04/2021	12/04/2025	100%
Eastern Goldfields	Majestic	P25/2721	93Ha	5/08/2022	4/08/2026	100%
Eastern Goldfields	Majestic	P25/2722	121Ha	5/08/2022	4/08/2026	100%
Eastern Goldfields	Majestic	P26/4410	184Ha	7/02/2019	6/02/2027	100%
Eastern Goldfields	Majestic	P26/4411	200Ha	7/02/2019	6/02/2027	100%
Eastern Goldfields	Majestic	P26/4412	173Ha	7/02/2019	6/02/2027	100%
Eastern Goldfields	Majestic	P26/4413	177Ha	7/02/2019	6/02/2027	100%
Eastern Goldfields	Majestic	P26/4414	186Ha	7/02/2019	6/02/2027	100%
Eastern Goldfields	Majestic	P26/4415	184Ha	7/02/2019	6/02/2027	100%
Eastern Goldfields	Majestic	P26/4416	168Ha	7/02/2019	6/02/2027	100%
Eastern Goldfields	Majestic	P26/4417	178Ha	8/09/2022	7/09/2026	100%
Eastern Goldfields	Majestic	P26/4418	184Ha	8/09/2022	7/09/2026	100%
Eastern Goldfields	Majestic	P26/4419	146Ha	8/09/2022	7/09/2026	100%
Eastern Goldfields	Majestic	P26/4420	174Ha	8/09/2022	7/09/2026	100%
Eastern Goldfields	Majestic	P26/4421	186Ha	12/03/2020	11/03/2024	100%
Eastern Goldfields	Majestic	P26/4422	199Ha	23/08/2019	22/08/2027	100%
Eastern Goldfields	Majestic	P26/4470	188Ha	31/10/2019	30/10/2027	100%
Eastern Goldfields	Majestic	P26/4494	169Ha	8/09/2022	7/09/2026	100%
Eastern Goldfields	Majestic	P26/4495	183Ha	5/02/2024	4/02/2028	100%
Eastern Goldfields	Majestic	P26/4496	175Ha	5/02/2024	4/02/2028	100%
Eastern Goldfields	Majestic	P26/4497	157Ha	5/02/2024	4/02/2028	100%
Eastern Goldfields	Majestic	P26/4498	157Ha	5/02/2024	4/02/2028	100%
Eastern Goldfields	Majestic	P26/4647	21Ha	8/09/2022	7/09/2026	100%
Murchison	Youanmi	E57/1221	85B	7/03/2024	6/03/2029	100%
Murchison	Youanmi	E57/1222	15B	7/03/2024	6/03/2029	100%
Murchison	Youanmi	E57/1223	15B	7/03/2024	6/03/2029	100%
Murchison	Youanmi	E57/1262	85B	3/07/2023	2/07/2028	100%
Eastern Goldfields	Majestic	E57/1412	105B			Pending granting
Eastern Goldfields	Buningonia	E28/3449	65B			Pending granting
Eastern Goldfields	Buningonia	E28/3450	195B			Pending granting
Eastern Goldfields	Giles	E39/2479	1445B			Pending granting
Eastern Goldfields	Giles	E39/2480	1885B			Pending granting
Eastern Goldfields	Buningonia	E39/2481	235B			Pending granting
Eastern Goldfields	Giles	E39/2482	355B			Pending granting

Appendix 5B

Mining exploration entity or oil and gas exploration entity quarterly cash flow report

Name of entity

ORANGE MINERALS NL

ABN

88 650 435 895

Quarter ended ("current quarter")

30 June 2024

Consolidated statement of cash flows	Current quarter \$A'000	Year to date (12 months) \$A'000
1. Cash flows from operating activities		
1.1 Receipts from customers		
1.2 Payments for		
(a) exploration & evaluation	(244)	(1,285)
(b) development	-	-
(c) production	-	-
(d) staff costs	(103)	(393)
(e) administration and corporate costs	(101)	(435)
1.3 Dividends received (see note 3)	-	-
1.4 Interest received	-	-
1.5 Interest and other costs of finance paid	-	-
1.6 Income taxes paid	-	-
1.7 Government grants and tax incentives	-	-
1.8 Other (GST Refund)	39	128
1.9 Net cash from / (used in) operating activities	(409)	(1,985)
2. Cash flows from investing activities		
2.1 Payments to acquire or for:		
(a) entities	-	-
(b) tenements	-	-
(c) property, plant and equipment	-	(2)
(d) exploration & evaluation	-	-
(e) investments	-	-
(f) other non-current assets	-	-

Mining exploration entity or oil and gas exploration entity quarterly cash flow report

Consolidated statement of cash flows		Current quarter \$A'000	Year to date (12 months) \$A'000
2.2	Proceeds from the disposal of:		
	(a) entities	-	-
	(b) tenements	-	-
	(c) property, plant and equipment	-	-
	(d) investments	21	-
	(e) other non-current assets	-	(36)
2.3	Cash flows from loans to other entities	-	-
2.4	Dividends received (see note 3)	-	-
2.5	Other (Interest Received)	13	76
2.6	Net cash from / (used in) investing activities	34	59

3.	Cash flows from financing activities		
3.1	Proceeds from issues of equity securities (excluding convertible debt securities)	-	-
3.2	Proceeds from issue of convertible debt securities	-	-
3.3	Proceeds from exercise of options	-	-
3.4	Transaction costs related to issues of equity securities or convertible debt securities	-	-
3.5	Proceeds from borrowings	-	-
3.6	Repayment of borrowings	-	-
3.7	Transaction costs related to loans and borrowings	-	-
3.8	Dividends paid	-	-
3.9	Other (provide details if material)	-	-
3.10	Net cash from / (used in) financing activities	-	-

4.	Net increase / (decrease) in cash and cash equivalents for the period		
4.1	Cash and cash equivalents at beginning of period	1,310	2,861
4.2	Net cash from / (used in) operating activities (item 1.9 above)	(409)	(1,985)
4.3	Net cash from / (used in) investing activities (item 2.6 above)	34	59
4.4	Net cash from / (used in) financing activities (item 3.10 above)	-	-

Mining exploration entity or oil and gas exploration entity quarterly cash flow report

Consolidated statement of cash flows		Current quarter \$A'000	Year to date (12 months) \$A'000
4.5	Effect of movement in exchange rates on cash held	-	-
4.6	Cash and cash equivalents at end of period	935	935

5.	Reconciliation of cash and cash equivalents at the end of the quarter (as shown in the consolidated statement of cash flows) to the related items in the accounts	Current quarter \$A'000	Previous quarter \$A'000
5.1	Bank balances	935	1,310
5.2	Call deposits	-	-
5.3	Bank overdrafts	-	-
5.4	Other (provide details)	-	-
5.5	Cash and cash equivalents at end of quarter (should equal item 4.6 above)	935	1,310

6.	Payments to related parties of the entity and their associates	Current quarter \$A'000
6.1	Aggregate amount of payments to related parties and their associates included in item 1	89
6.2	Aggregate amount of payments to related parties and their associates included in item 2	-

Note: if any amounts are shown in items 6.1 or 6.2, your quarterly activity report must include a description of, and an explanation for, such payments.

Mining exploration entity or oil and gas exploration entity quarterly cash flow report

7. Financing facilities	Total facility amount at quarter end \$A'000	Amount drawn at quarter end \$A'000
<i>Note: the term "facility" includes all forms of financing arrangements available to the entity. Add notes as necessary for an understanding of the sources of finance available to the entity.</i>		
7.1 Loan facilities	-	-
7.2 Credit standby arrangements	-	-
7.3 Other (please specify)	-	-
7.4 Total financing facilities	-	-
7.5 Unused financing facilities available at quarter end		-
7.6 Include in the box below a description of each facility above, including the lender, interest rate, maturity date and whether it is secured or unsecured. If any additional financing facilities have been entered into or are proposed to be entered into after quarter end, include a note providing details of those facilities as well.		

8. Estimated cash available for future operating activities	\$A'000
8.1 Net cash from / (used in) operating activities (item 1.9)	(409)
8.2 (Payments for exploration & evaluation classified as investing activities) (item 2.1(d))	-
8.3 Total relevant outgoings (item 8.1 + item 8.2)	(409)
8.4 Cash and cash equivalents at quarter end (item 4.6)	935
8.5 Unused finance facilities available at quarter end (item 7.5)	-
8.6 Total available funding (item 8.4 + item 8.5)	935
8.7 Estimated quarters of funding available (item 8.6 divided by item 8.3)	2.29
<i>Note: if the entity has reported positive relevant outgoings (ie a net cash inflow) in item 8.3, answer item 8.7 as "N/A". Otherwise, a figure for the estimated quarters of funding available must be included in item 8.7.</i>	
8.8 If item 8.7 is less than 2 quarters, please provide answers to the following questions:	
8.8.1 Does the entity expect that it will continue to have the current level of net operating cash flows for the time being and, if not, why not?	
Answer:	
8.8.2 Has the entity taken any steps, or does it propose to take any steps, to raise further cash to fund its operations and, if so, what are those steps and how likely does it believe that they will be successful?	
Answer:	

Mining exploration entity or oil and gas exploration entity quarterly cash flow report

8.8.3 Does the entity expect to be able to continue its operations and to meet its business objectives and, if so, on what basis?

Answer:

Note: where item 8.7 is less than 2 quarters, all of questions 8.8.1, 8.8.2 and 8.8.3 above must be answered.

Compliance statement

- 1 This statement has been prepared in accordance with accounting standards and policies which comply with Listing Rule 19.11A.
- 2 This statement gives a true and fair view of the matters disclosed.

Date: 29 July 2024

Authorised by: The Board of Orange Minerals NL

Notes

1. This quarterly cash flow report and the accompanying activity report provide a basis for informing the market about the entity's activities for the past quarter, how they have been financed and the effect this has had on its cash position. An entity that wishes to disclose additional information over and above the minimum required under the Listing Rules is encouraged to do so.
2. If this quarterly cash flow report has been prepared in accordance with Australian Accounting Standards, the definitions in, and provisions of, *AASB 6: Exploration for and Evaluation of Mineral Resources* and *AASB 107: Statement of Cash Flows* apply to this report. If this quarterly cash flow report has been prepared in accordance with other accounting standards agreed by ASX pursuant to Listing Rule 19.11A, the corresponding equivalent standards apply to this report.
3. Dividends received may be classified either as cash flows from operating activities or cash flows from investing activities, depending on the accounting policy of the entity.
4. If this report has been authorised for release to the market by your board of directors, you can insert here: "By the board". If it has been authorised for release to the market by a committee of your board of directors, you can insert here: "By the [name of board committee – eg Audit and Risk Committee]". If it has been authorised for release to the market by a disclosure committee, you can insert here: "By the Disclosure Committee".
5. If this report has been authorised for release to the market by your board of directors and you wish to hold yourself out as complying with recommendation 4.2 of the ASX Corporate Governance Council's *Corporate Governance Principles and Recommendations*, the board should have received a declaration from its CEO and CFO that, in their opinion, the financial records of the entity have been properly maintained, that this report complies with the appropriate accounting standards and gives a true and fair view of the cash flows of the entity, and that their opinion has been formed on the basis of a sound system of risk management and internal control which is operating effectively.